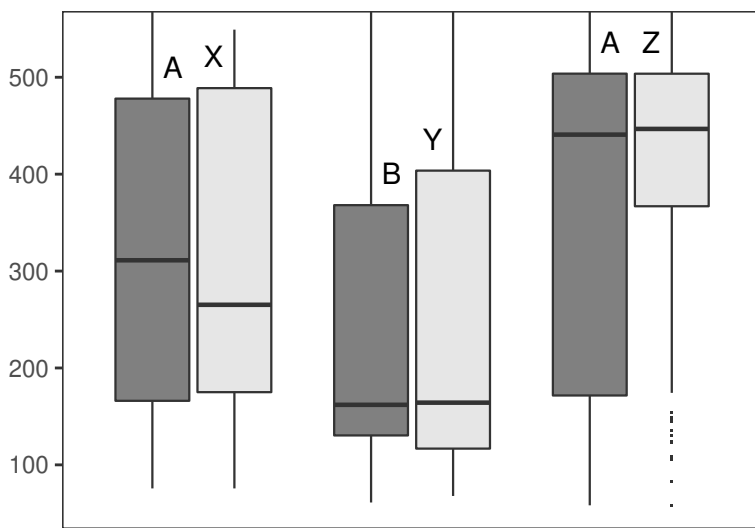
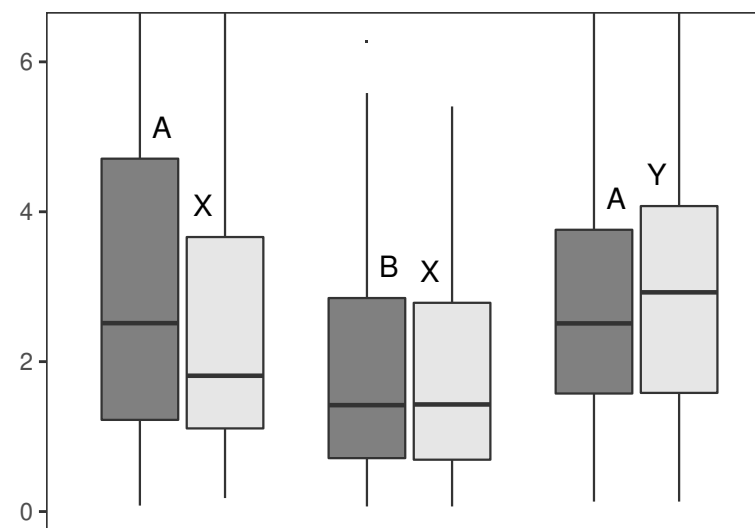


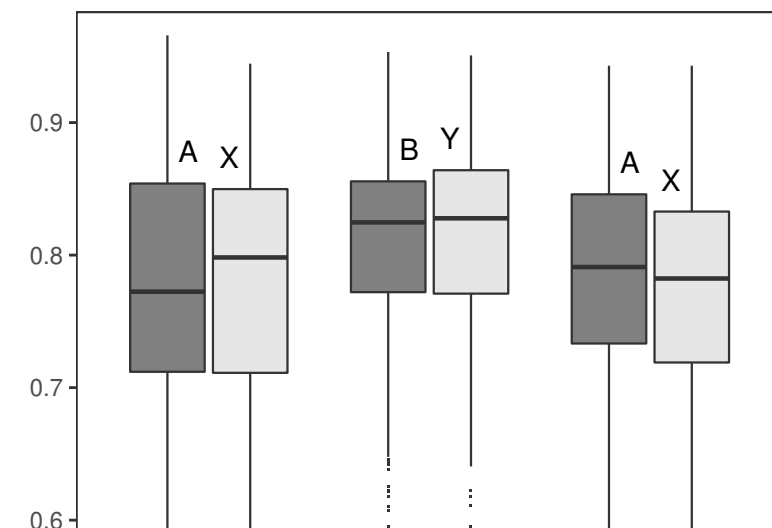
Elevation



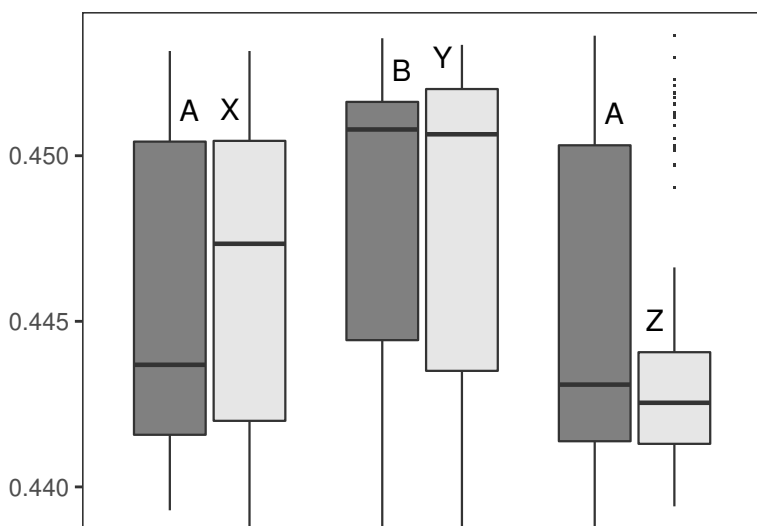
Topographic ruggedness index (100 m radius)



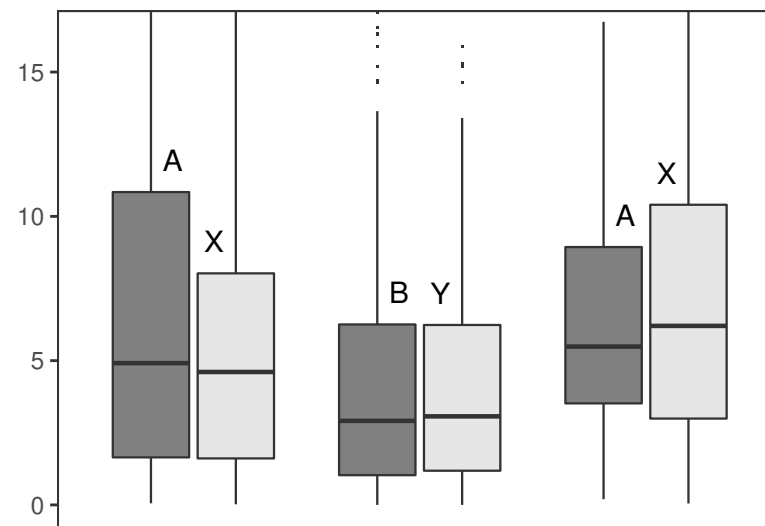
Terrain classification index



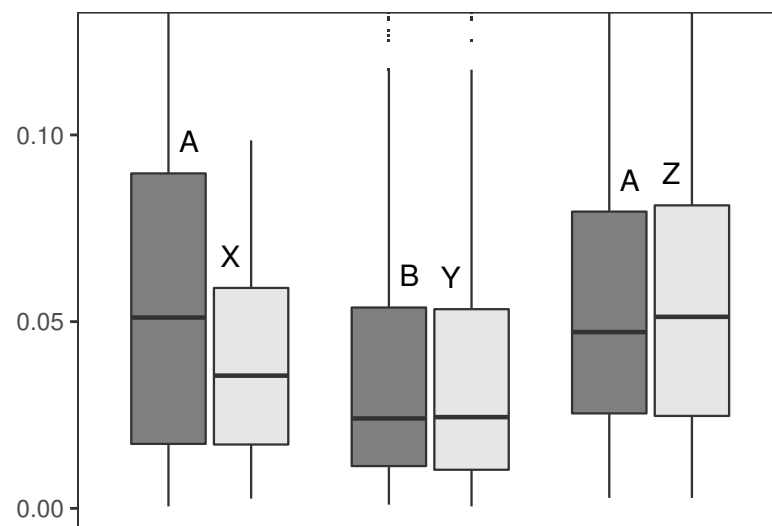
Diffuse insolation



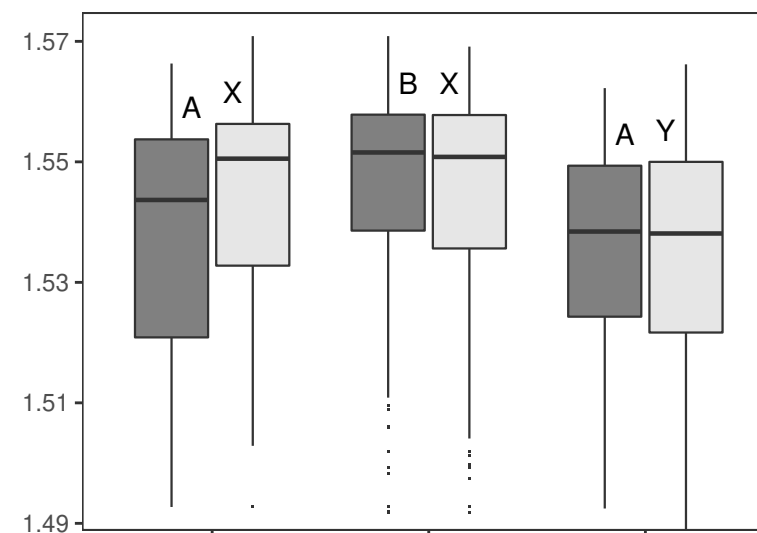
Terrain surface texture (200 m radius)



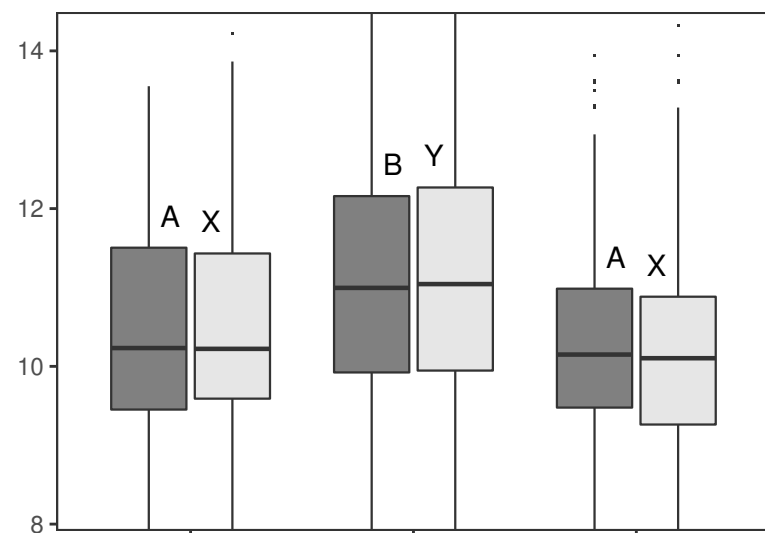
Slope



Positive openness



Topographic wetness index



Depth

10 cm

70 cm